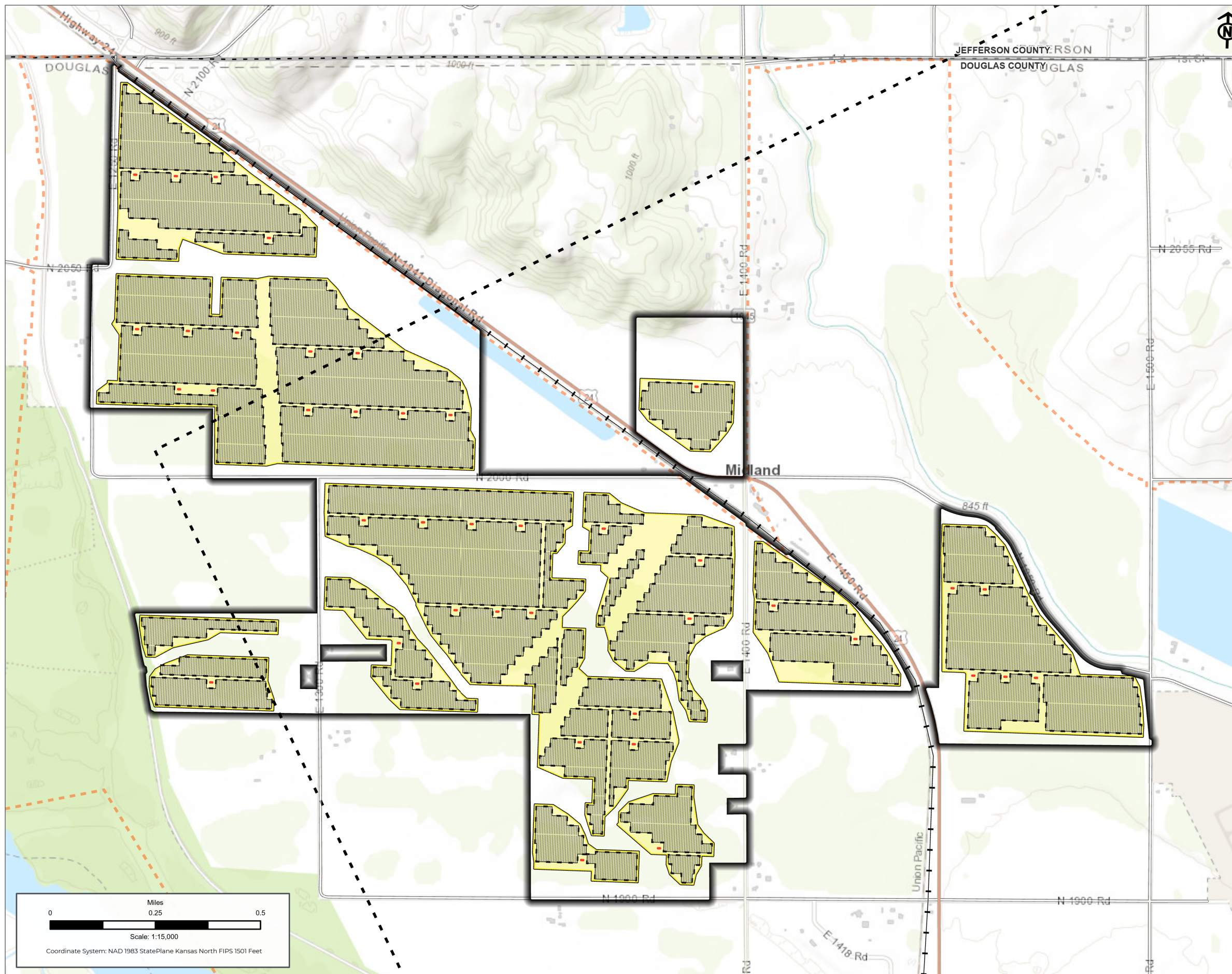


SITE AREA



SITE AREA SOLAR MODULES

ORDINANCE: 12-306-49.05.E

Kansas Sky Energy Center

Project Area

Proposed Solar Array

Inverter

Panel

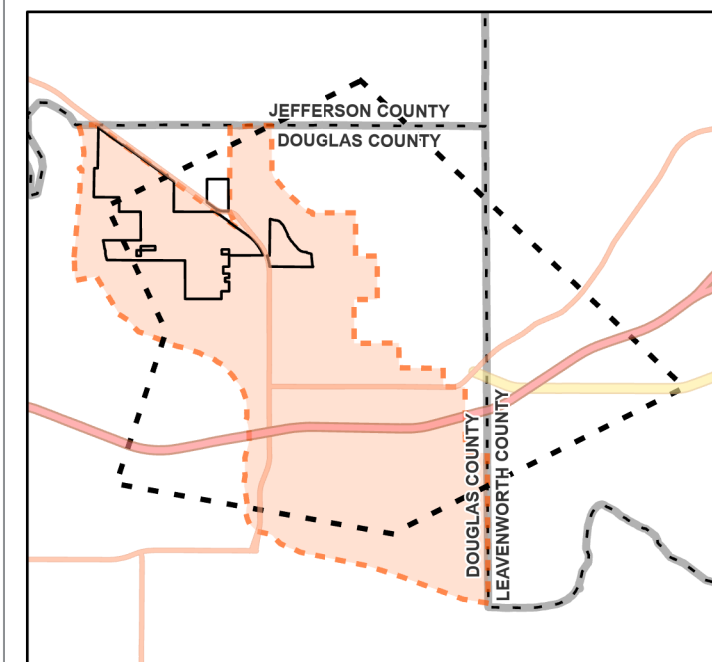
Fence Line

Site Area

Solar Module

FAA Wildlife Mitigation Buffer

KAW Drainage District

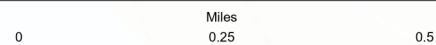


PRELIMINARY DESIGN – NOT FOR CONSTRUCTION

| | |
|---|-------------------------------|
| PROJECT: KANSAS SKY ENERGY CENTER | |
| DEVELOPER: FREE STATE SOLAR PROJECT, LLC | ENGINEER: |
| DATE: 11/6/2023 | SCALE: 1 INCH : 1,250 FEET |
| NOTES: <i>Site Area - 43 Solar Modules - 604 acres</i> | |

SHEET:
SITE AREA

FIGURE: 03-A



Scale: 1:15,000

Coordinate System: NAD 1983 StatePlane Kansas North FIPS 1501 Feet